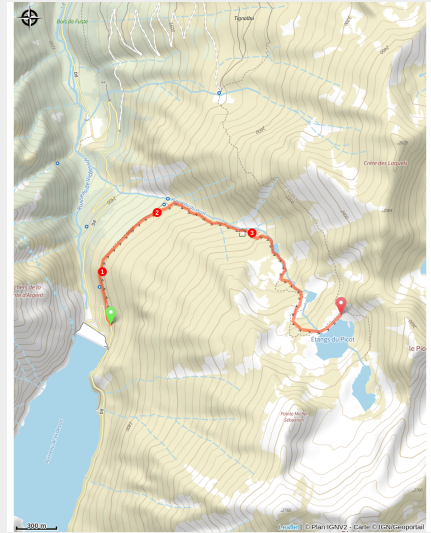


Étangs du Picot

France - Auzat



éveloppons de nouveaux horiz



Chapeau
Ambiance

Useful information

Practice : Pédestre

Duration : 5 h

Length : 3.3 km

Trek ascent : 797 m

Difficulty : Medium

Type : Aller-retour

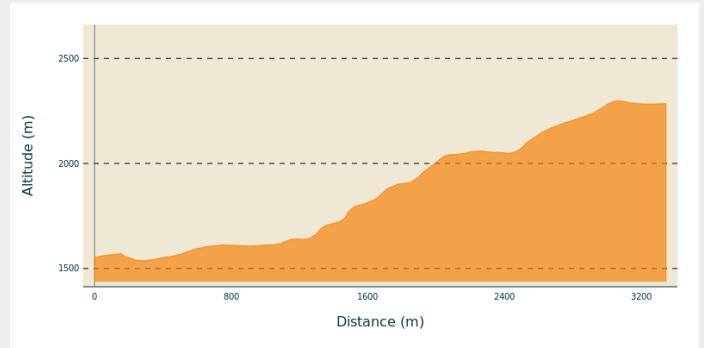
Trek

Departure : Barrage de Soulcem

Arrival : Étangs de Picot

Cities : 1. Auzat

Altimetric profile



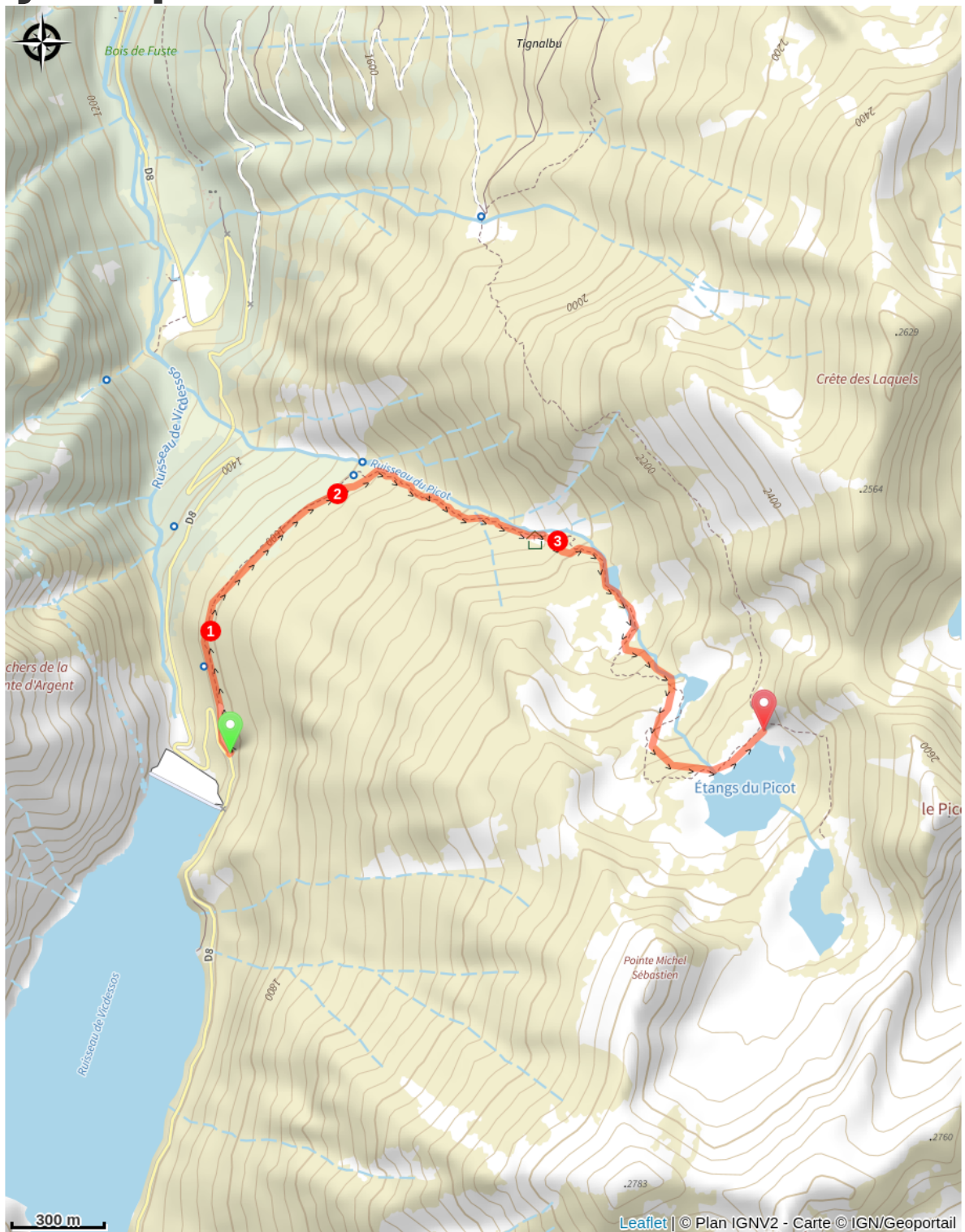
Min elevation 1537 m Max elevation 2298 m

Description Lorem ipsum sit dolor amet Description Lorem ipsum sit dolor ametDescription Lorem ipsum sit dolor ametDescription Lorem ipsum sit dolor ametDescription Lorem ipsum sit dolor ametDescription Lorem ipsum sit dolor ametDescription Lorem ipsum sit dolor ametDescription Lorem ipsum sit dolor ametDescription Lorem ipsum sit dolor ametDescription Lorem ipsum sit dolor ametDescription Lorem ipsum sit dolor ametDescription Lorem ipsum sit dolor ametDescription Lorem ipsum sit dolor ametDescription Lorem ipsum sit dolor ametDescription Lorem ipsum sit dolor amet

1. 2tape numéro 1 sit dolor ametDescription Lorem ipsum sit dolor ametDescription Lorem ipsum sit dolor ametDescription Lorem ipsum sit dolor ametDescription Lorem ipsum sit dolor ametDesc
2. Prendre à droite ametDescription Lorem ipsum sit dolor ametDescription Lorem ipsum sit dolor ametDescription Lorem ipsum sit dolor ametDescription Lorem ipsum sit dolor ametDescription Lorem ipsum sit dolor ametDescription Lor
3. Terminer tout droit

Description Lorem ipsum sit dolor ametDescription Lorem ipsum sit dolor ametDescription Lorem ipsum sit dolor ametDescription Lorem ipsum sit dolor amet

On your path...



All useful information

How to come ?

Access

Accès